





# STAGE 21


























# ALLARA



## LEGEND

 <b>STAGE 21</b>	 <b>PROPOSED DISPLAY VILLAGE</b>
 <b>FUTURE RESIDENTIAL</b>	 <b>FUTURE SCHOOL SITE</b>
 <b>EXISTING RESIDENTIAL</b>	 <b>FUTURE NEIGHBOURHOOD CENTRE</b>

## SYMBOLS

 Brick Paving	 Power Dome & Connection	 Sewer Housing Connection/Manhole
 Footpath	 Universal Pillar	 Water Hydrant
 Retaining Wall	 Western Power Transformer Site	 Water Valve
 Fencing on Retaining Wall	 Street Light/1m x 1m Street Light Road Widening	 Water Connection
 1c Wall	 Fibre Optic Connection	 Drainage Grate
 Cantilevered Wall	 Access Restriction	 Drainage Manhole
 Lot Level	 Bushfire Management Plan	 Side Entry Pit
 Road Level	 Quiet House Design	
 BAL-12.5	 BAL-29	

## LOCATION PLAN



**Engineering and Cadastral design are still to be finalised and subject to change.**

This plan is intended to be indicative only and may not accurately or fully depict the actual or final development at present or in the future. It is not, and may not be taken as being, a representation in any respect by LandCorp, Satterley Property Group Pty Ltd, any seller or landowner and or any of their respective officers, employees, agents or advisers or anybody else.

MNG REF:- 97504sa-374c.afpub DATE: 20/11/2024 ©COPYRIGHT

TO FIND IT ALL, CONTACT (08) 7905 4959 OR GO TO [WWW.ALLARAESTATE.COM.AU](http://WWW.ALLARAESTATE.COM.AU)