


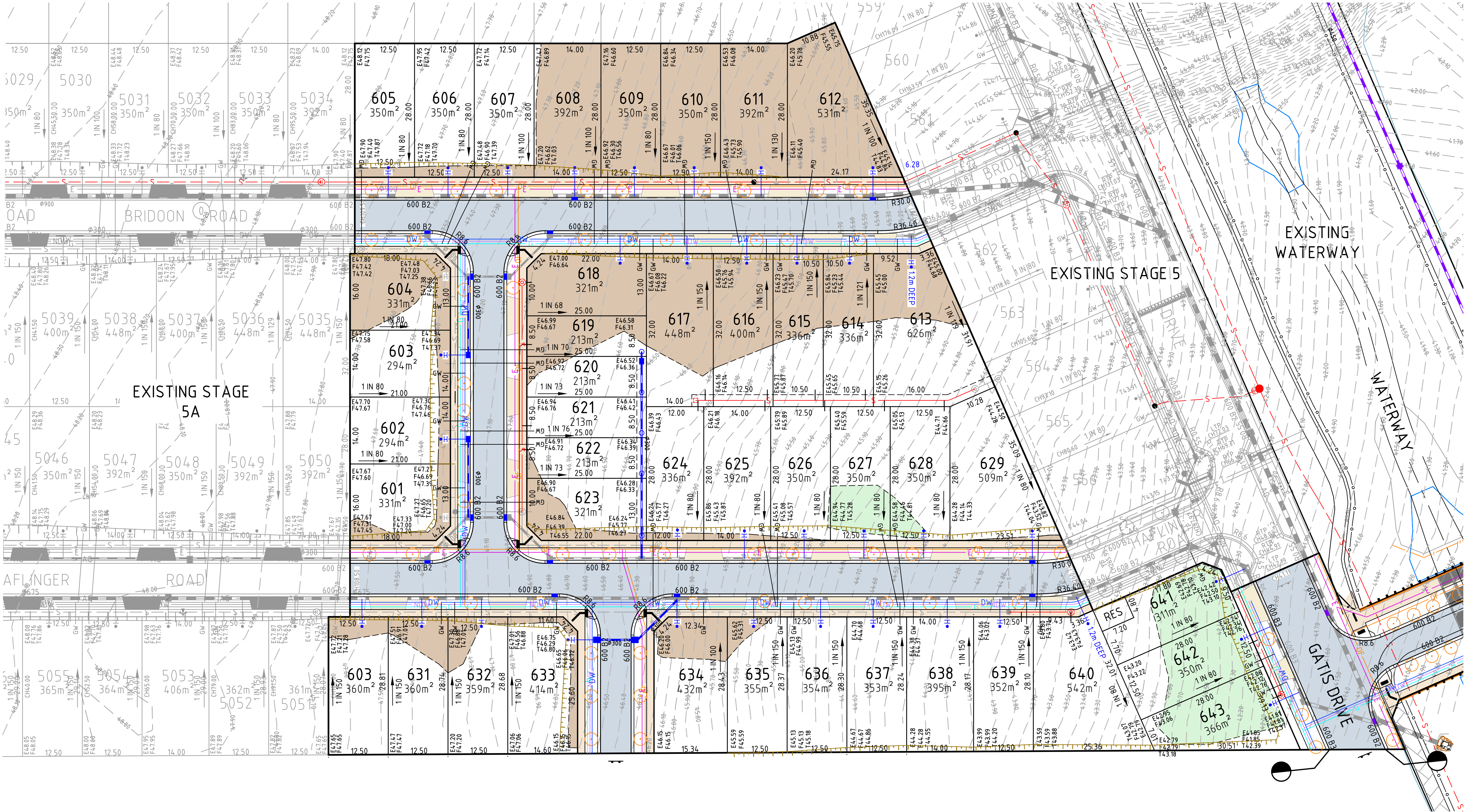


LEGEND

EXCAVATION GREATER THAN 0.20m	
FILLING GREATER THAN 0.20m	
BATTER	
EXISTING SURFACE LEVEL	E123.45
FINISHED SURFACE LEVEL	F124.68
TOP OF BATTER LEVEL	T124.80
LOT GRADE	1 in 150

NOTES:
1. DEPTHS OF CUT AND FILL AS MEASURED BETWEEN EXISTING AND FINISHED SURFACES.
2. BATTER MAXIMUM IN FRONT OF LOT 4 METRES
3. BATTER MAXIMUM TO SIDE OF LOT 2 METRES



WARNING
BEWARE OF UNDERGROUND/OVERHEAD SERVICES
THE LOCATION OF SERVICES ARE APPROXIMATE ONLY AND THEIR EXACT POSITION SHOULD BE PROVEN ON SITE. NO GUARANTEE IS GIVEN THAT ALL EXISTING SERVICES ARE SHOWN. SPECIAL CONSIDERATION SHOULD BE GIVEN TO CONSTRUCTION PROCEDURES UNDER OVERHEAD ELECTRICITY TRANSMISSION LINES.



© Spiire Australia Pty Ltd All Rights Reserved
This document is produced by Spiire Australia Pty Ltd solely for the benefit of and use by the client in accordance with the terms of the retainer. Spiire Australia Pty Ltd does not and shall not assume any responsibility or liability whatsoever to any third party arising out of any use or reliance by third party on the content of this document.



L6 414 LA TROBE STREET PO BOX 16084 MELBOURNE
VICTORIA 8007 AUSTRALIA T 61 3 9993 7888
spiire.com.au ABN 55 050 029 635



Designed A.KHURSHID	Checked B. MUGRIDGE
Authorised M.READMAN	Date 27/04/22

BLUESTONE TARNEIT
STAGE 6

SALES PLAN
WYNDHAM CITY COUNCIL
SATTERLEY PROPERTY GROUP

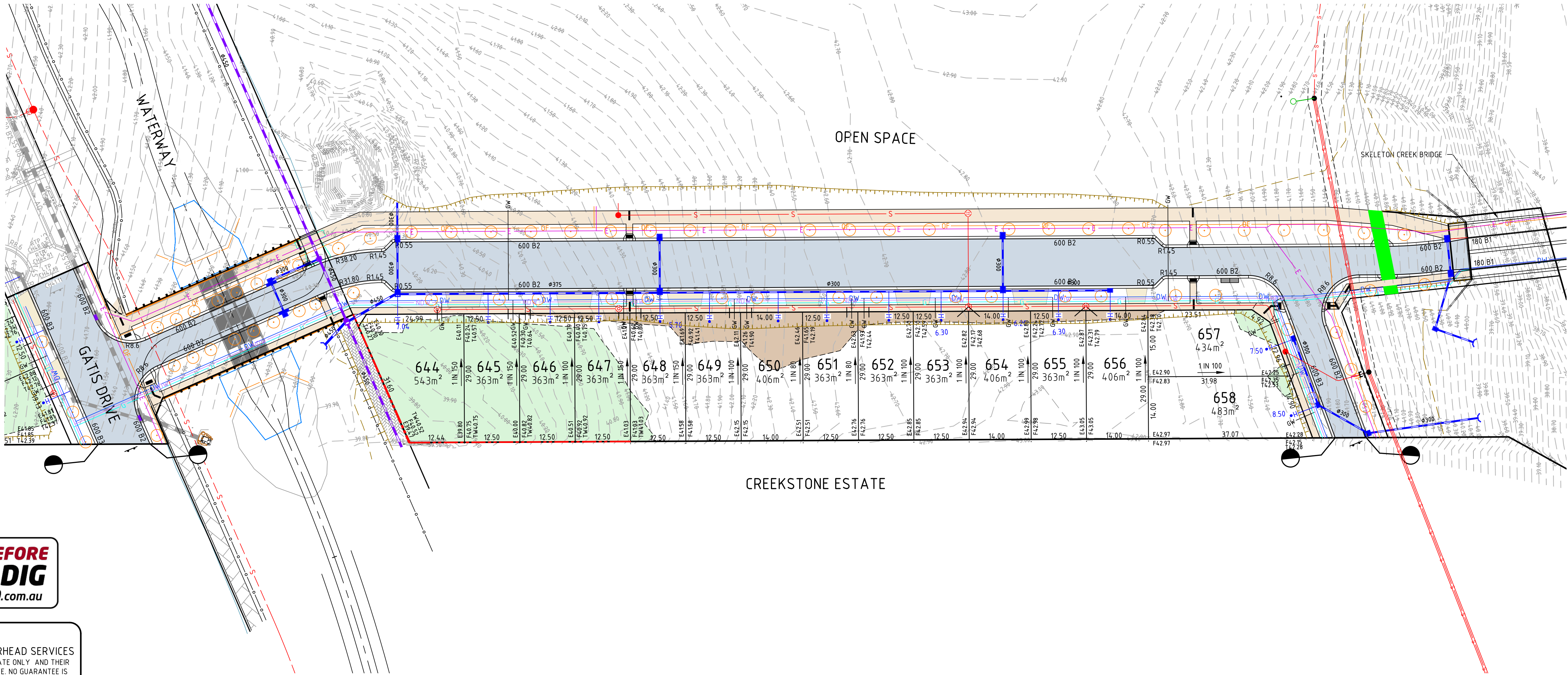
ISSUED FOR INFORMATION Drg No 308814C001

Rev
C

LEGEND

EXCAVATION GREATER THAN 0.20m	
FILLING GREATER THAN 0.20m	
BATTER	
EXISTING SURFACE LEVEL	E123.45
FINISHED SURFACE LEVEL	F124.68
TOP OF BATTER LEVEL	T124.80
TOP OF WALL LEVEL	TW124.80
LOT GRADE	1 in 150
SLEEPER RETAINING WALL	

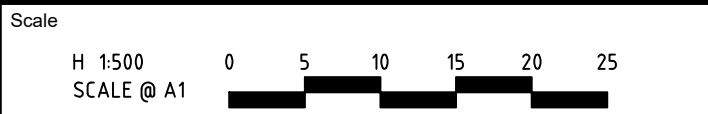
NOTES:
1. DEPTHS OF CUT AND FILL AS MEASURED BETWEEN EXISTING AND FINISHED SURFACES.
2. BATTER MAXIMUM IN FRONT OF LOT 4 METRES
3. BATTER MAXIMUM TO SIDE OF LOT 2 METRES



WARNING
BEWARE OF UNDERGROUND/OVERHEAD SERVICES
THE LOCATION OF SERVICES ARE APPROXIMATE ONLY. AND THEIR EXACT POSITION SHOULD BE PROVEN ON SITE. NO GUARANTEE IS GIVEN THAT ALL EXISTING SERVICES ARE SHOWN. SPECIAL CONSIDERATION SHOULD BE GIVEN TO CONSTRUCTION PROCEDURES UNDER OVERHEAD ELECTRICITY TRANSMISSION LINES.

file name: 308814C001 Sales Plan.dwg, layout: name: C002, plotted by: Ali Khurshid, file location: G:\30\308814\Civil Area, plot date: 23/10/2023 9:03 AM, Sheet: 1 of 1, Sheets

Rev	Amendments	Approved	Date
B	LOT NUMBERS UPDATES	BM	23/01/23
A	ISSUED FOR INFORMATION	BM	11/10/22



© Spiire Australia Pty Ltd All Rights Reserved
This document is produced by Spiire Australia Pty Ltd solely for the benefit of and use by the client in accordance with the terms of the retainer. Spiire Australia Pty Ltd does not and shall not assume any responsibility or liability whatsoever to any third party arising out of any use or reliance by third party on the content of this document.



L6 414 LA TROBE STREET PO BOX 16084 MELBOURNE
VICTORIA 8007 AUSTRALIA T 61 3 9993 7888
spiire.com.au ABN 55 050 029 635



Designed A.KHURSHID	Checked B.MUGRIDGE
Authorised B.MUGRIDGE	Date 11/10/2022

BLUESTONE TARNEIT
STAGE 6

SALES PLAN - EAST OF WATER WAY
WYNDHAM CITY COUNCIL
SATTERLEY PROPERTY GROUP

ISSUED FOR INFORMATION Drg No **308814C002**

Rev
B